



**Major Road:** Gorge Rd West  
**Minor Road:** Orillia St  
**Municipality:** District of Saanich  
**File Name:** 1013229 - Gorge Rd West and Orillia St.xlsx  
**Location #:** TIN001057  
**Count ID:** 2022025  
**Date:** October 20, 2022  
**Day-of-week:** Thursday

**Intersection Type:** 4-leg  
**Signalized:** Thursday

**Weather:** Partly Cloudy, 15°

**Vehicle Classification:** Car, Trucks, Pedestrian, Bikes

Time of Day	Start	End	Duration
AM	07:30	09:30	02:00
MD	-	-	-
PM	14:00	18:00	04:00
<b>Total</b>	07:30	18:00	06:00

**Notes**

**Comments**

Gorge Rd West and Orillia St - TMC

Thu Oct 20, 2022

Full Length (7:30 AM-9:30 AM, 2 PM-6 PM)

All Classes (Motorcycles, Lights, Single-Unit Trucks, Articulated Trucks, Buses, Pedestrians, Bicycles on Road, Bicycles on Crosswalk)

All Movements

ID: 1013229, Location: 48.447339, -123.397425,

Site Code: TIN001057



**McElhanney**

Provided by: McElhanney Kamloops  
710 Laval Crescent, Kamloops, BC, V2C5P3, CA

Leg Direction	Orillia St Southbound					Gorge Rd W Westbound					No access, sidewalk only Northbound		Gorge Rd W Eastbound					Int	
	Time	R	L	U	App	Ped*	R	T	U	App	Ped*	App	Ped*	T	L	U	App		Ped*
2022-10-20 7:30AM	2	1	0	3	1	0	100	0	100	0	0	0	0	124	2	0	126	0	229
7:45AM	4	0	0	4	1	1	100	0	101	0	0	0	1	152	1	0	153	0	258
Hourly Total	6	1	0	7	2	1	200	0	201	0	0	0	1	276	3	0	279	0	487
8:00AM	4	3	0	7	3	3	93	0	96	0	0	0	2	143	1	0	144	1	247
8:15AM	1	1	0	2	3	0	98	0	98	0	0	0	3	150	1	0	151	1	251
8:30AM	4	1	0	5	1	4	107	0	111	0	0	0	0	144	1	0	145	0	261
8:45AM	2	1	0	3	1	3	99	0	102	0	0	0	0	137	2	0	139	1	244
Hourly Total	11	6	0	17	8	10	397	0	407	0	0	0	5	574	5	0	579	3	1003
9:00AM	2	0	0	2	3	2	96	0	98	0	0	0	2	95	2	0	97	0	197
9:15AM	2	0	0	2	1	0	104	0	104	0	0	0	0	101	2	0	103	0	209
9:30AM	0	0	0	0	0	0	0	0	0	0	0	0	0	0	0	0	0	0	0
Hourly Total	4	0	0	4	4	2	200	0	202	0	0	0	2	196	4	0	200	0	406
2:00PM	0	0	0	0	3	1	143	0	144	0	0	0	0	114	4	0	118	0	262
2:15PM	3	1	0	4	1	1	154	0	155	0	0	0	0	106	1	0	107	0	266
2:30PM	1	1	0	2	2	3	167	0	170	0	0	0	0	120	2	0	122	1	294
2:45PM	1	0	0	1	4	1	138	0	139	0	0	0	1	132	2	0	134	0	274
Hourly Total	5	2	0	7	10	6	602	0	608	0	0	0	1	472	9	0	481	1	1096
3:00PM	5	0	0	5	6	1	177	0	178	0	0	0	0	111	2	0	113	0	296
3:15PM	4	0	0	4	3	3	192	0	195	0	0	0	0	114	3	0	117	0	316
3:30PM	3	0	0	3	3	0	223	0	223	0	0	0	2	138	1	0	139	1	365
3:45PM	2	2	0	4	2	1	171	0	172	0	0	0	1	119	1	0	120	0	296
Hourly Total	14	2	0	16	14	5	763	0	768	0	0	0	3	482	7	0	489	1	1273
4:00PM	2	0	0	2	10	2	228	0	230	2	0	0	0	101	2	0	103	0	335
4:15PM	4	0	0	4	3	1	224	0	225	0	0	0	1	115	4	0	119	0	348
4:30PM	3	1	0	4	4	1	225	0	226	1	0	0	3	122	1	0	123	0	353
4:45PM	2	0	0	2	7	2	229	0	231	0	0	0	2	121	2	0	123	0	356
Hourly Total	11	1	0	12	24	6	906	0	912	3	0	0	6	459	9	0	468	0	1392
5:00PM	2	0	0	2	2	2	268	0	270	0	0	0	1	119	3	0	122	0	394
5:15PM	3	0	0	3	1	0	209	0	209	0	0	0	2	97	4	0	101	0	313
5:30PM	4	0	0	4	2	1	206	0	207	0	0	0	3	106	0	0	106	0	317
5:45PM	2	0	0	2	4	0	176	0	176	0	0	0	0	104	1	0	105	0	283
Hourly Total	11	0	0	11	9	3	859	0	862	0	0	0	6	426	8	0	434	0	1307
<b>Total</b>	62	12	0	74	71	33	3927	0	3960	3	0	0	24	2885	45	0	2930	5	6964
<b>% Approach</b>	83.8%	16.2%	0%	-	-	0.8%	99.2%	0%	-	-	-	-	-	98.5%	1.5%	0%	-	-	-
<b>% Total</b>	0.9%	0.2%	0%	1.1%	-	0.5%	56.4%	0%	56.9%	-	0%	-	-	41.4%	0.6%	0%	42.1%	-	-
<b>Motorcycles</b>	1	0	0	1	-	0	46	0	46	-	0	-	-	29	0	0	29	-	76
<b>% Motorcycles</b>	1.6%	0%	0%	1.4%	-	0%	1.2%	0%	1.2%	-	-	-	-	1.0%	0%	0%	1.0%	-	1.1%
<b>Lights</b>	56	12	0	68	-	29	3754	0	3783	-	0	-	-	2727	42	0	2769	-	6620
<b>% Lights</b>	90.3%	100%	0%	91.9%	-	87.9%	95.6%	0%	95.5%	-	-	-	-	94.5%	93.3%	0%	94.5%	-	95.1%
<b>Single-Unit Trucks</b>	4	0	0	4	-	1	52	0	53	-	0	-	-	63	1	0	64	-	121
<b>% Single-Unit Trucks</b>	6.5%	0%	0%	5.4%	-	3.0%	1.3%	0%	1.3%	-	-	-	-	2.2%	2.2%	0%	2.2%	-	1.7%
<b>Articulated Trucks</b>	0	0	0	0	-	0	5	0	5	-	0	-	-	2	0	0	2	-	7
<b>% Articulated Trucks</b>	0%	0%	0%	0%	-	0%	0.1%	0%	0.1%	-	-	-	-	0.1%	0%	0%	0.1%	-	0.1%
<b>Buses</b>	0	0	0	0	-	3	53	0	56	-	0	-	-	50	1	0	51	-	107
<b>% Buses</b>	0%	0%	0%	0%	-	9.1%	1.3%	0%	1.4%	-	-	-	-	1.7%	2.2%	0%	1.7%	-	1.5%
<b>Bicycles on Road</b>	1	0	0	1	-	0	17	0	17	-	0	-	-	14	1	0	15	-	33
<b>% Bicycles on Road</b>	1.6%	0%	0%	1.4%	-	0%	0.4%	0%	0.4%	-	-	-	-	0.5%	2.2%	0%	0.5%	-	0.5%
<b>Pedestrians</b>	-	-	-	-	71	-	-	-	-	3	-	-	22	-	-	-	-	-	4
<b>% Pedestrians</b>	-	-	-	-	100%	-	-	-	-	100%	-	-	91.7%	-	-	-	-	-	80.0%
<b>Bicycles on Crosswalk</b>	-	-	-	-	0	-	-	-	-	0	-	-	2	-	-	-	-	-	1
<b>% Bicycles on Crosswalk</b>	-	-	-	-	0%	-	-	-	-	0%	-	-	8.3%	-	-	-	-	-	20.0%

Leg Direction	Orillia St Southbound	Gorge Rd W Westbound	No access, sidewalk only Northbound	Gorge Rd W Eastbound	
Time	R L U <b>App</b> Ped*	R T U <b>App</b> Ped*	<b>App</b> Ped*	T L U <b>App</b> Ped*	<b>Int</b>

\*Pedestrians and Bicycles on Crosswalk. L: Left, R: Right, T: Thru, U: U-Turn

**Gorge Rd West and Orillia St - TMC**

Thu Oct 20, 2022

Full Length (7:30 AM-9:30 AM, 2 PM-6 PM)

All Classes (Motorcycles, Lights, Single-Unit Trucks, Articulated Trucks, Buses, Pedestrians, Bicycles on Road, Bicycles on Crosswalk)

All Movements

ID: 1013229, Location: 48.447339, -123.397425,

Site Code: TIN001057



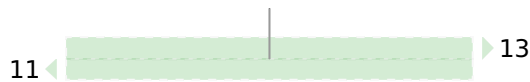
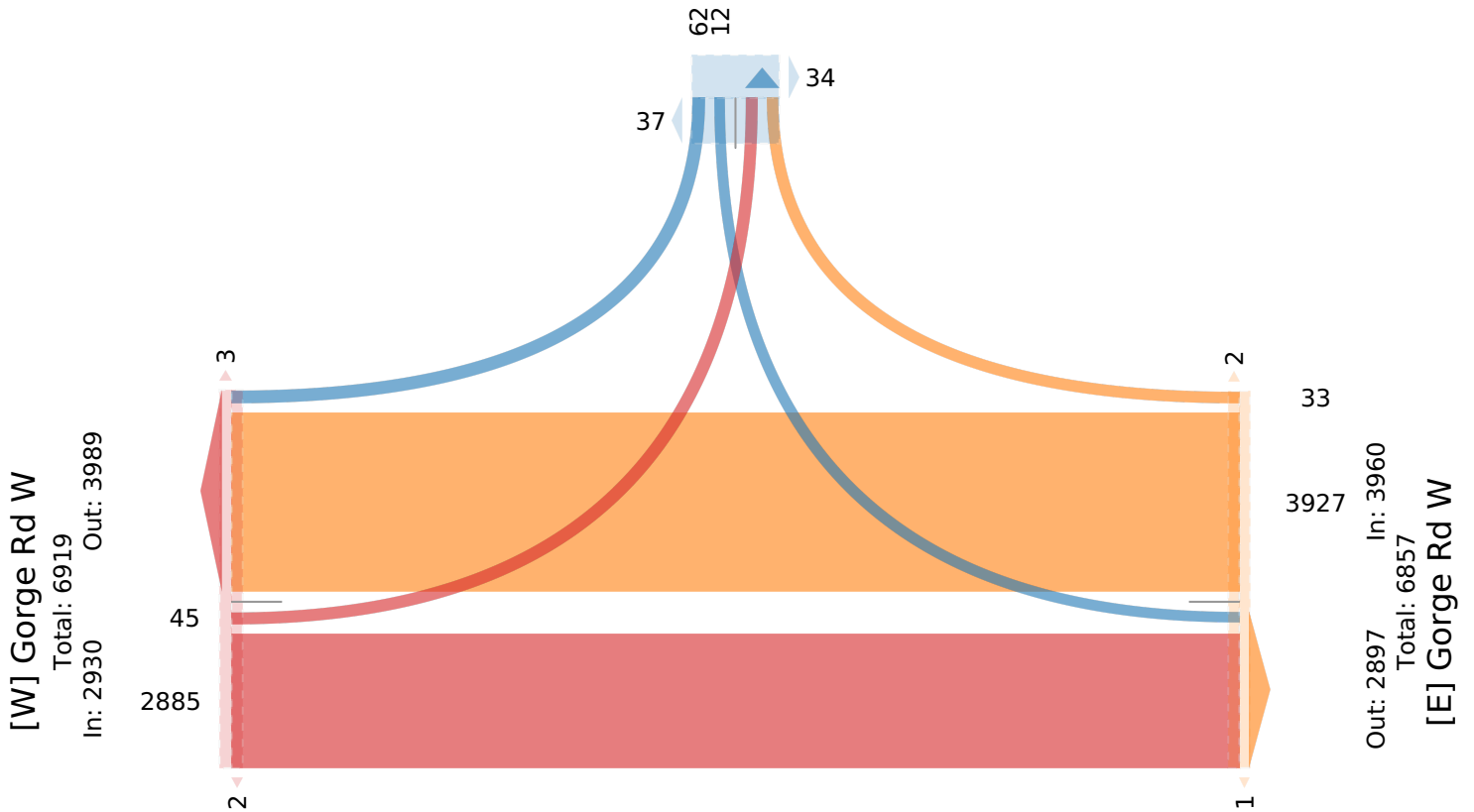
**McElhanney**

Provided by: McElhanney Kamloops  
710 Laval Crescent, Kamloops, BC, V2C5P3, CA

**[N] Orillia St**

Total: 152

In: 74 Out: 78



[S] No access, sidewalk only

Gorge Rd West and Orillia St - TMC

Thu Oct 20, 2022

AM Peak (7:45 AM - 8:45 AM)

All Classes (Motorcycles, Lights, Single-Unit Trucks, Articulated Trucks, Buses, Pedestrians, Bicycles on Road, Bicycles on Crosswalk)

All Movements

ID: 1013229, Location: 48.447339, -123.397425,

Site Code: TIN001057



# McElhanney

Provided by: McElhanney Kamloops  
710 Laval Crescent, Kamloops, BC, V2C5P3, CA

Leg	Orillia St					Gorge Rd W					No access, sidewalk only		Gorge Rd W					
Direction	Southbound					Westbound					Northbound		Eastbound					
Time	R	L	U	App	Ped*	R	T	U	App	Ped*	App	Ped*	T	L	U	App	Ped*	Int
2022-10-20 7:45AM	4	0	0	4	1	1	100	0	101	0	0	1	152	1	0	153	0	258
8:00AM	4	3	0	7	3	3	93	0	96	0	0	2	143	1	0	144	1	247
8:15AM	1	1	0	2	3	0	98	0	98	0	0	3	150	1	0	151	1	251
8:30AM	4	1	0	5	1	4	107	0	111	0	0	0	144	1	0	145	0	261
<b>Total</b>	13	5	0	18	8	8	398	0	406	0	0	6	589	4	0	593	2	1017
<b>% Approach</b>	72.2%	27.8%	0%	-	-	2.0%	98.0%	0%	-	-	-	-	99.3%	0.7%	0%	-	-	-
<b>% Total</b>	1.3%	0.5%	0%	1.8%	-	0.8%	39.1%	0%	39.9%	-	0%	-	57.9%	0.4%	0%	58.3%	-	-
<b>PHF</b>	0.813	0.417	-	0.643	-	0.500	0.925	-	0.910	-	-	-	0.964	1.000	-	0.964	-	0.977
<b>Motorcycles</b>	0	0	0	0	-	0	5	0	5	-	0	-	7	0	0	7	-	12
<b>% Motorcycles</b>	0%	0%	0%	0%	-	0%	1.3%	0%	1.2%	-	-	-	1.2%	0%	0%	1.2%	-	1.2%
<b>Lights</b>	13	5	0	18	-	8	370	0	378	-	0	-	544	4	0	548	-	944
<b>% Lights</b>	100%	100%	0%	100%	-	100%	93.0%	0%	93.1%	-	-	-	92.4%	100%	0%	92.4%	-	92.8%
<b>Single-Unit Trucks</b>	0	0	0	0	-	0	9	0	9	-	0	-	15	0	0	15	-	24
<b>% Single-Unit Trucks</b>	0%	0%	0%	0%	-	0%	2.3%	0%	2.2%	-	-	-	2.5%	0%	0%	2.5%	-	2.4%
<b>Articulated Trucks</b>	0	0	0	0	-	0	0	0	0	-	0	-	0	0	0	0	-	0
<b>% Articulated Trucks</b>	0%	0%	0%	0%	-	0%	0%	0%	0%	-	-	-	0%	0%	0%	0%	-	0%
<b>Buses</b>	0	0	0	0	-	0	12	0	12	-	0	-	16	0	0	16	-	28
<b>% Buses</b>	0%	0%	0%	0%	-	0%	3.0%	0%	3.0%	-	-	-	2.7%	0%	0%	2.7%	-	2.8%
<b>Bicycles on Road</b>	0	0	0	0	-	0	2	0	2	-	0	-	7	0	0	7	-	9
<b>% Bicycles on Road</b>	0%	0%	0%	0%	-	0%	0.5%	0%	0.5%	-	-	-	1.2%	0%	0%	1.2%	-	0.9%
<b>Pedestrians</b>	-	-	-	-	8	-	-	-	-	0	-	6	-	-	-	-	-	1
<b>% Pedestrians</b>	-	-	-	-	100%	-	-	-	-	-	-	100%	-	-	-	-	-	50.0%
<b>Bicycles on Crosswalk</b>	-	-	-	-	0	-	-	-	-	0	-	0	-	-	-	-	-	1
<b>% Bicycles on Crosswalk</b>	-	-	-	-	0%	-	-	-	-	-	-	0%	-	-	-	-	-	50.0%

\* Pedestrians and Bicycles on Crosswalk. L: Left, R: Right, T: Thru, U: U-Turn

Gorge Rd West and Orillia St - TMC

Thu Oct 20, 2022

AM Peak (7:45 AM - 8:45 AM)

All Classes (Motorcycles, Lights, Single-Unit Trucks, Articulated Trucks, Buses, Pedestrians, Bicycles on Road, Bicycles on Crosswalk)

All Movements

ID: 1013229, Location: 48.447339, -123.397425,

Site Code: TIN001057



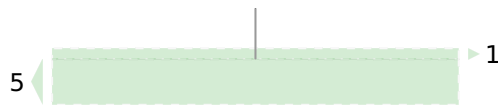
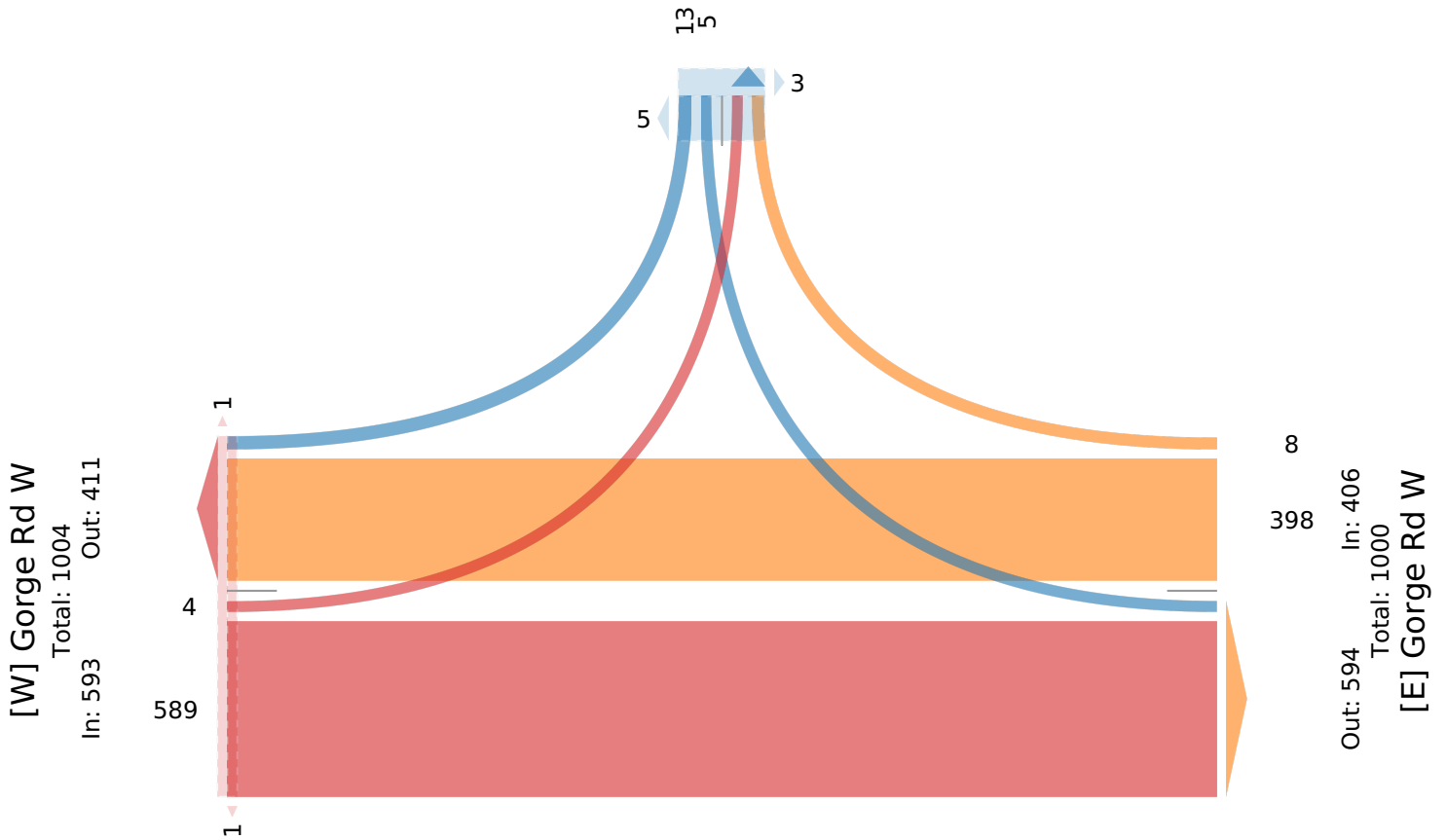
McElhanney

Provided by: McElhanney Kamloops  
710 Laval Crescent, Kamloops, BC, V2C5P3, CA

[N] Orillia St

Total: 30

In: 18 Out: 12



[S] No access, sidewalk only

Gorge Rd West and Orillia St - TMC

Thu Oct 20, 2022

PM Peak (4:15 PM - 5:15 PM) - Overall Peak Hour

All Classes (Motorcycles, Lights, Single-Unit Trucks, Articulated Trucks, Buses, Pedestrians, Bicycles on Road, Bicycles on Crosswalk)

All Movements

ID: 1013229, Location: 48.447339, -123.397425,

Site Code: TIN001057



# McElhanney

Provided by: McElhanney Kamloops  
710 Laval Crescent, Kamloops, BC, V2C5P3, CA

Leg	Orillia St					Gorge Rd W					No access, sidewalk only		Gorge Rd W					
Direction	Southbound					Westbound					Northbound		Eastbound					
Time	R	L	U	App	Ped*	R	T	U	App	Ped*	App	Ped*	T	L	U	App	Ped*	Int
2022-10-20 4:15PM	4	0	0	4	3	1	224	0	225	0	0	1	115	4	0	119	0	348
4:30PM	3	1	0	4	4	1	225	0	226	1	0	3	122	1	0	123	0	353
4:45PM	2	0	0	2	7	2	229	0	231	0	0	2	121	2	0	123	0	356
5:00PM	2	0	0	2	2	2	268	0	270	0	0	1	119	3	0	122	0	394
<b>Total</b>	<b>11</b>	<b>1</b>	<b>0</b>	<b>12</b>	<b>16</b>	<b>6</b>	<b>946</b>	<b>0</b>	<b>952</b>	<b>1</b>	<b>0</b>	<b>7</b>	<b>477</b>	<b>10</b>	<b>0</b>	<b>487</b>	<b>0</b>	<b>1451</b>
<b>% Approach</b>	91.7%	8.3%	0%	-	-	0.6%	99.4%	0%	-	-	-	-	97.9%	2.1%	0%	-	-	-
<b>% Total</b>	0.8%	0.1%	0%	<b>0.8%</b>	-	0.4%	65.2%	0%	<b>65.6%</b>	-	<b>0%</b>	-	32.9%	0.7%	0%	<b>33.6%</b>	-	-
<b>PHF</b>	0.688	0.250	-	<b>0.750</b>	-	0.750	0.884	-	<b>0.883</b>	-	-	-	0.988	0.625	-	<b>0.992</b>	-	0.920
<b>Motorcycles</b>	1	0	0	1	-	0	16	0	16	-	0	-	4	0	0	4	-	21
<b>% Motorcycles</b>	9.1%	0%	0%	<b>8.3%</b>	-	0%	1.7%	0%	<b>1.7%</b>	-	-	-	0.8%	0%	0%	<b>0.8%</b>	-	1.4%
<b>Lights</b>	8	1	0	9	-	6	913	0	919	-	0	-	456	10	0	466	-	1394
<b>% Lights</b>	72.7%	100%	0%	<b>75.0%</b>	-	100%	96.5%	0%	<b>96.5%</b>	-	-	-	95.6%	100%	0%	<b>95.7%</b>	-	96.1%
<b>Single-Unit Trucks</b>	2	0	0	2	-	0	3	0	3	-	0	-	13	0	0	13	-	18
<b>% Single-Unit Trucks</b>	18.2%	0%	0%	<b>16.7%</b>	-	0%	0.3%	0%	<b>0.3%</b>	-	-	-	2.7%	0%	0%	<b>2.7%</b>	-	1.2%
<b>Articulated Trucks</b>	0	0	0	0	-	0	0	0	0	-	0	-	0	0	0	0	-	0
<b>% Articulated Trucks</b>	0%	0%	0%	<b>0%</b>	-	0%	0%	0%	<b>0%</b>	-	-	-	0%	0%	0%	<b>0%</b>	-	0%
<b>Buses</b>	0	0	0	0	-	0	9	0	9	-	0	-	1	0	0	1	-	10
<b>% Buses</b>	0%	0%	0%	<b>0%</b>	-	0%	1.0%	0%	<b>0.9%</b>	-	-	-	0.2%	0%	0%	<b>0.2%</b>	-	0.7%
<b>Bicycles on Road</b>	0	0	0	0	-	0	5	0	5	-	0	-	3	0	0	3	-	8
<b>% Bicycles on Road</b>	0%	0%	0%	<b>0%</b>	-	0%	0.5%	0%	<b>0.5%</b>	-	-	-	0.6%	0%	0%	<b>0.6%</b>	-	0.6%
<b>Pedestrians</b>	-	-	-	-	16	-	-	-	-	1	-	7	-	-	-	-	-	0
<b>% Pedestrians</b>	-	-	-	-	100%	-	-	-	-	100%	-	100%	-	-	-	-	-	-
<b>Bicycles on Crosswalk</b>	-	-	-	-	0	-	-	-	-	0	-	0	-	-	-	-	-	0
<b>% Bicycles on Crosswalk</b>	-	-	-	-	0%	-	-	-	-	0%	-	0%	-	-	-	-	-	-

\* Pedestrians and Bicycles on Crosswalk. L: Left, R: Right, T: Thru, U: U-Turn

Gorge Rd West and Orillia St - TMC

Thu Oct 20, 2022

PM Peak (4:15 PM - 5:15 PM) - Overall Peak Hour

All Classes (Motorcycles, Lights, Single-Unit Trucks, Articulated Trucks, Buses, Pedestrians, Bicycles on Road, Bicycles on Crosswalk)

All Movements

ID: 1013229, Location: 48.447339, -123.397425,

Site Code: TIN001057



# McElhanney

Provided by: McElhanney Kamloops  
710 Laval Crescent, Kamloops, BC, V2C5P3, CA


### [N] Orillia St

Total: 28

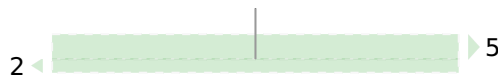
In: 12 Out: 16



[W] Gorge Rd W  
Total: 1444  
In: 487 Out: 957



Out: 478 In: 952  
Total: 1430  
[E] Gorge Rd W



[S] No access, sidewalk only